














CONCEPTUAL PLAN LEGEND

- | | | | |
|--|----------------------------------|---|---------------------|
|  | Enhanced Wetland Plantings |  | Boardwalk |
|  | Existing Designated Wetland Area |  | Concrete Walk |
|  | Vegetation |  | Roadway / Parking |
|  | Existing Trees |  | Accessible Restroom |
|  | New Trees |  | Tables and Benches |
|  | Crushed Rock Surface |  | Signage |
|  | Play Area | | |

- 11 total parking spaces (9 + 2 accessible)

