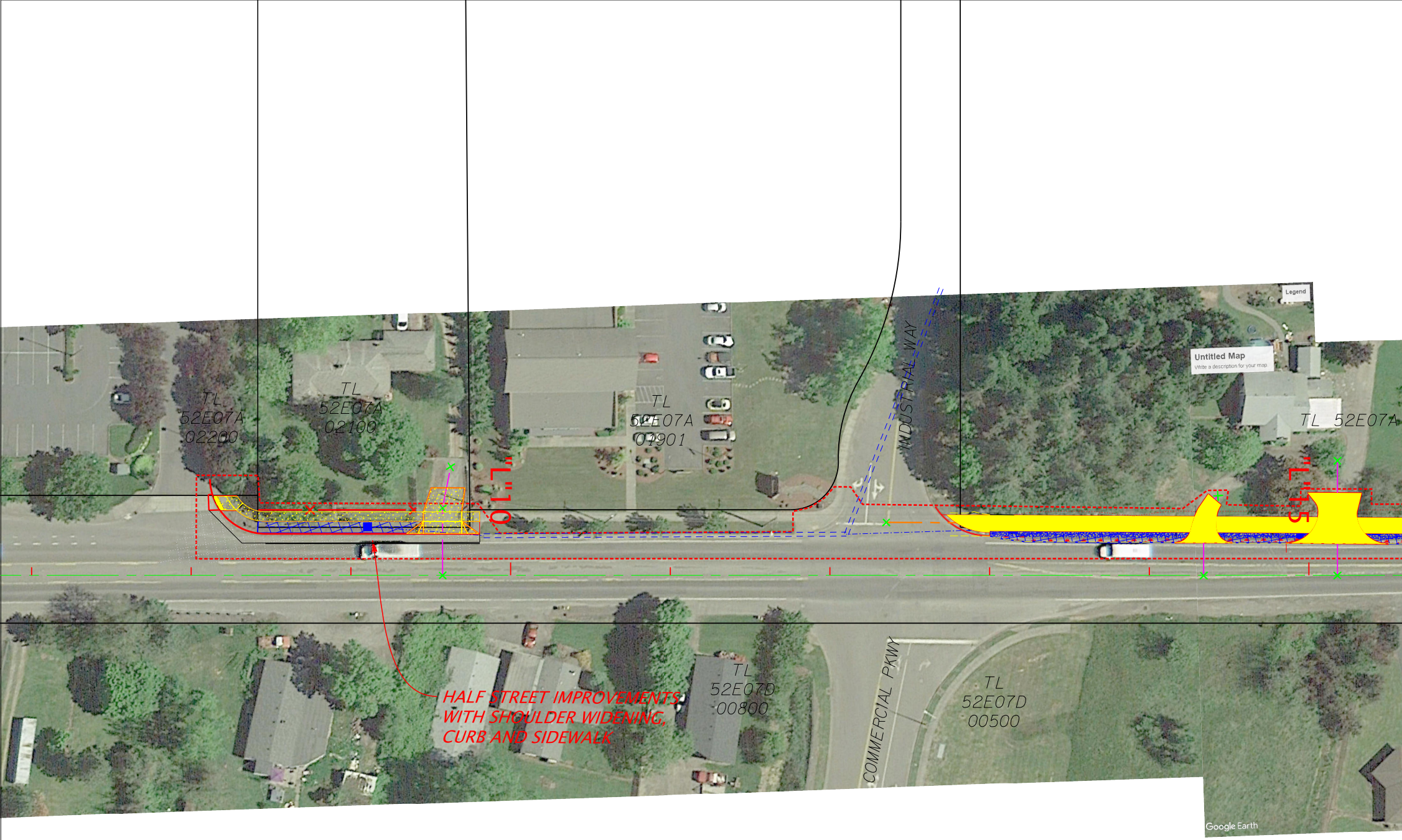
TL 52E07A 02200
TL 52E07A 02100
TL 52E07A 01901
INDUSTRIAL WAY
"L"10
"L"15
TL 52E07A
Legend
Untitled Map
Write a description for your map
TL 52E07D 00800
COMMERCIAL PKWY
TL 52E07D 00500
HALF STREET IMPROVEMENTS WITH SHOULDER WIDENING, CURB AND SIDEWALK
Google Earth

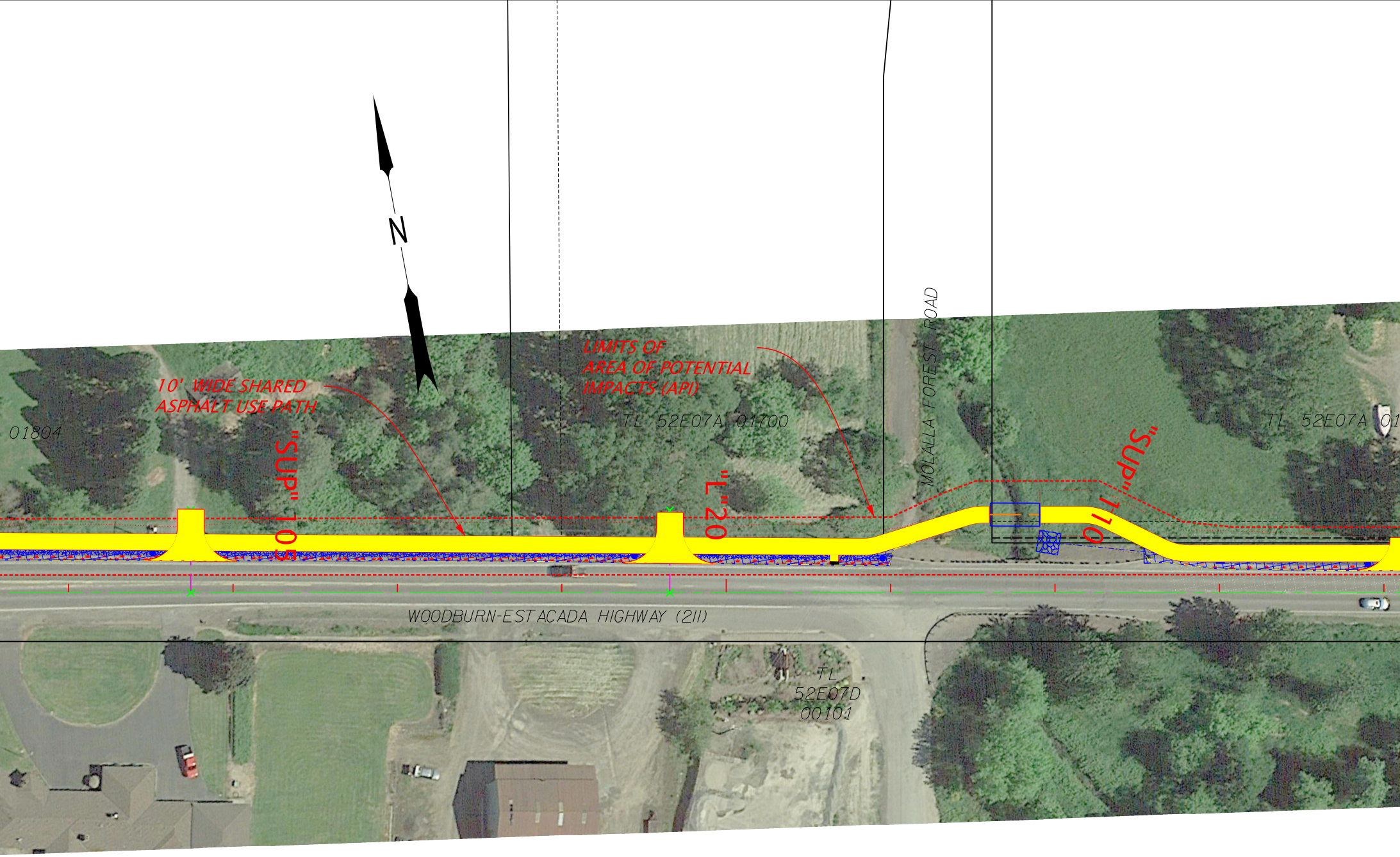
N
10' WIDE SHARED ASPHALT USE PATH
LIMITS OF AREA OF POTENTIAL IMPACTS (API)
01804
"SUP" 105
"L" 20
TL 52E07A 01700
MOLALLA FOREST ROAD
"SUP" 110
TL 52E07A 01
WOODBURN-ESTACADA HIGHWAY (211)
TL 52E07D 00101

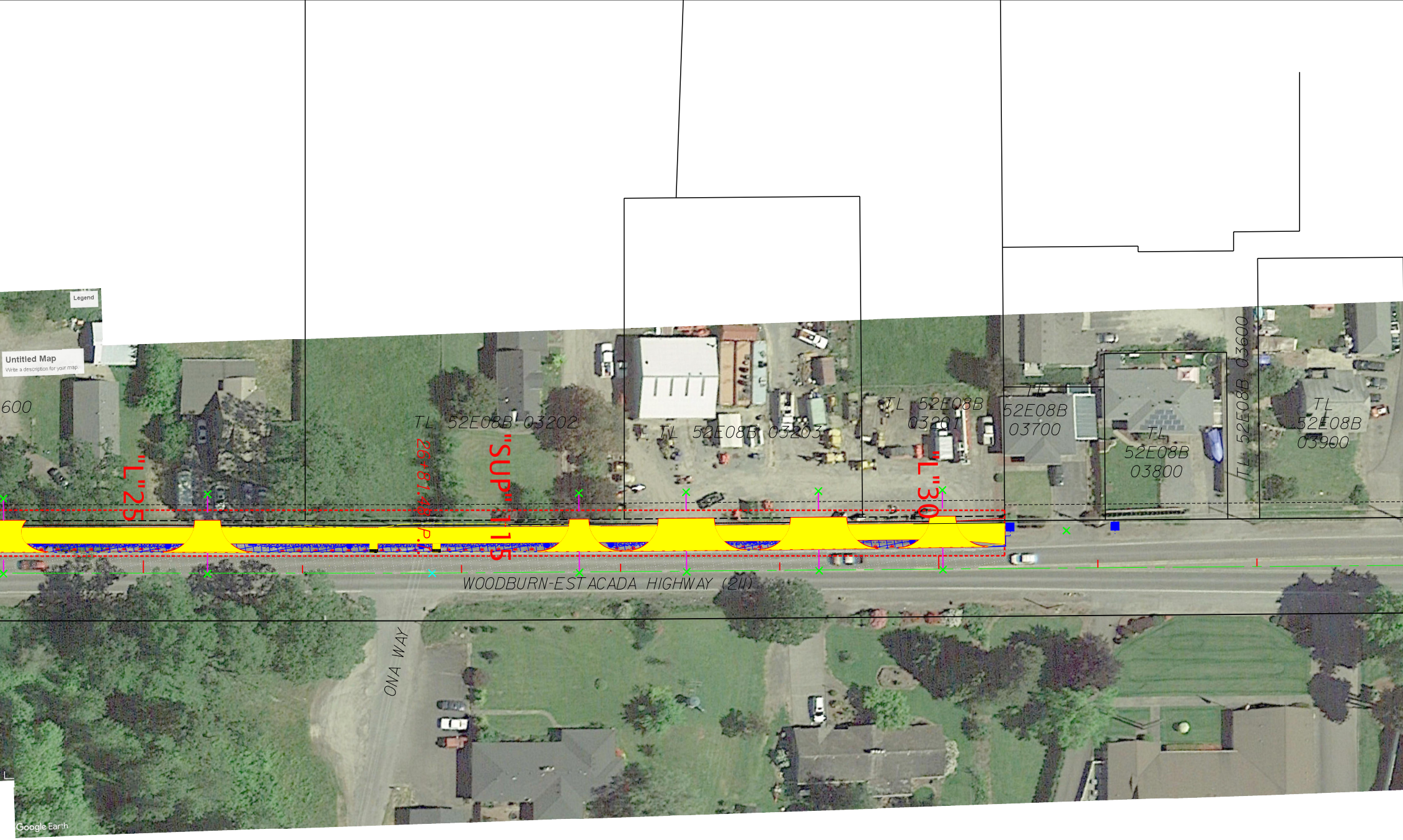
Legend
Untitled Map
Write a description for your map
600
"L"25
TL 52E08B 03202
26+81.48 P.I.
"SUP"1+15
TL 52E08B 03203
TL 52E08B 03201
"L"30
TL 52E08B 03700
TL 52E08B 03800
TL 52E08B 03600
TL 52E08B 03900
WOODBURN-ESTACADA HIGHWAY (211)
ONA WAY
Google Earth

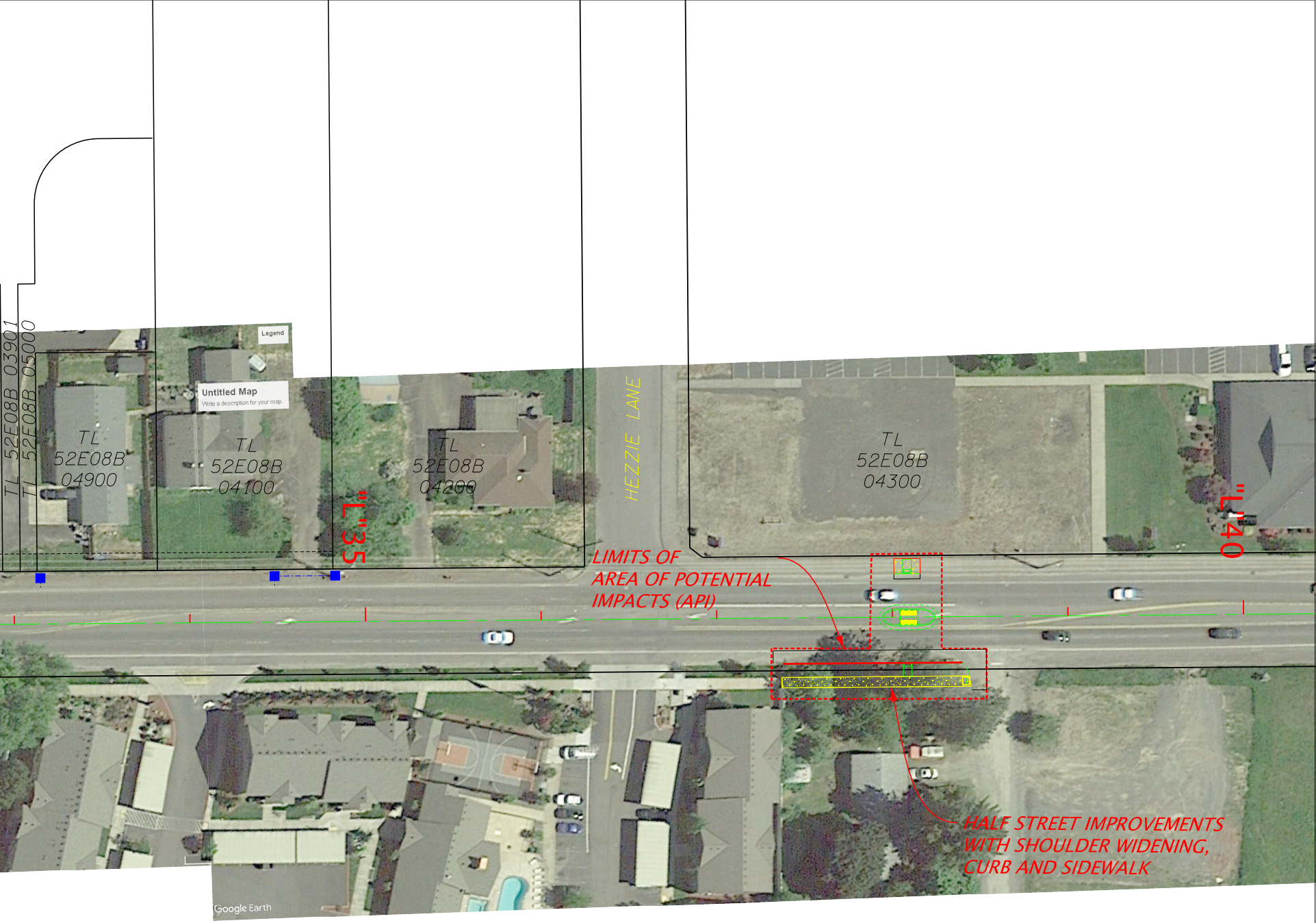
TL 52E08B 03901
TL 52E08B 05000
Legend
Untitled Map
Write a description for your map
TL 52E08B 04900
TL 52E08B 04100
"L"35
TL 52E08B 04200
HEZZIE LANE
TL 52E08B 04300
"L"40
LIMITS OF AREA OF POTENTIAL IMPACTS (API)
HALF STREET IMPROVEMENTS WITH SHOULDER WIDENING, CURB AND SIDEWALK
Google Earth